

2018 Cumberland Valley Scenic Century

Starts at San Mar Home - 103 Miles

White Arrows

At	Turn	For	Street Name
0.00	R	0.36	Fahrneys Church Rd
0.36	L	1.55	Benevola Church Rd SS
1.91	L	0.78	US 40A (Old National Pike) SS
2.69	R	1.03	Mill Point Rd
3.72	S	0.83	Mill Point Rd SS X SR 68
4.55	KR	0.04	Monroe Rd
4.59	R	3.37	Manor Church Rd
7.97	S	3.85	SR 63 (Spielman Rd) SS X SR 65
11.82	R	2.23	SR 632 (Downsville Pike) SS
14.06	L	1.55	SR 68 (Lappans Rd) 4-way SS
15.56	L	0.10	Redmen Drive
15.66	STOP	0.00	REST STOP PAVILLION
LEG 2			
15.66	S	0.10	Redmen Drive
15.76	L	0.44	SR 68
16.20	S	0.52	SR 63 (SR 68) TL
16.72	S	0.40	SR 68 (S Conococheague St)
17.12	L	0.13	W Frederick St TL
17.25	R	0.18	S Vermont St SS
17.43	S	0.09	N Vermont St SS
17.52	R	0.13	US 11 (W Potomac St) SS
17.65	L	0.52	SR 68 (N Conococheague St) TL
18.17	L	3.56	Bottom Rd
19.83	L	1.40	SR 68 (Clear Spring Rd) SS
21.73	L	0.51	SR 56 (Big Pool Rd)
23.64	L	3.97	Dam Number 5 Rd SS
27.61	R	2.09	Ashton Rd
29.69	R	2.79	SR 68 (Clear Spring Rd) SS
32.47	L	1.42	Cedar Ridge Rd
33.89	R	4.03	Kemps Mill Rd
37.92	S	0.03	Elliott Parkway SS X SR 63
37.95	R	0.67	Wright Rd
38.62	R	0.79	Hopewell Rd SS
39.41	L	0.10	Milestone Ter SS
39.51	R	0.07	US 11 (E Potomac St) SS

At	Turn	For	Street Name
39.55	L	0.84	N Clifton Dr TL
40.39	S	0.57	E Sunset Ave
40.96	L	0.83	SR 68 (S Conococheague St) TL
41.79	S	0.44	SR 63 (SR 68 N Conococheague St) TL
42.23	R	0.10	Redmen Drive
42.33	STOP	0.00	REST STOP PAVILLION
LEG 3			
42.33	S	0.10	Redmen Drive
42.43	L	0.44	SR 68 (Lappans Rd)
42.87	L	0.92	SR 63 Spielman Rd TL
43.79	R	1.91	Falling Waters Rd
45.71	L	1.09	Neck Rd
46.80	L	1.85	Dellinger Rd
48.65	R	1.00	Dam Number 4 Rd SS
49.65	L	1.80	Shaffer Rd SS
51.45	KR	0.42	Bakersville Rd SS
51.87	R	0.43	Sprecher Rd
52.30	KL	0.83	Houser Rd
53.13	R	0.40	Tommytown Rd SS
53.53	L	0.34	Taylor's Landing Rd SS
53.87	KR	0.66	Bowie Rd
54.52	L	0.62	Mondell Rd
55.15	S	0.75	Mansfield Ave X SR 65 SS
55.90	R	0.44	Smoketown Rd SS
56.34	L	0.60	Mummas Ln
56.94	L	0.43	Bloody Ln SS
57.37	S	0.57	Richardson Ave
57.94	L	5.75	SR 34 (Shepherdstown Pike) SS
63.69	S	0.61	Saint Paul St X US 40A TL
64.30	L	1.38	Mountain Laurel Rd
65.68	R	0.08	Keadle Rd SS
65.77	L	1.55	Mountain Laurel Rd
67.31	L	0.63	San Mar Rd SS
67.93	L	0.22	SR 66 (Mapleville Rd) SS
68.15	R	0.05	Fahrneys Church Rd
68.20	STOP	0.00	SAN MAR HOME
LEG 4			
68.20	R	0.36	Fahrneys Church Rd

Cue Sheet for Cumberland Valley Scenic Century

S=Straight, X=Cross, KR=Keep Right, KL=Keep Left, TRO=To Remain On, SS=Stop Sign, TL=Traffic Light

SAG WAGON PHONES: Jamie, 240-446-5260 & Dick, 240-291-2169; SAN MAR: Terri, 240-675-7155

2018 Cumberland Valley Scenic Century

Starts at San Mar Home - 103 Miles

White Arrows

At	Turn	For	Street Name
68.56	L	1.55	Benevola Church Rd SS
70.11	R	1.81	US 40A (Old National Pike) SS
71.92	R	1.93	Cool Hollow Rd
73.85	S	0.07	Cool Hollow Rd X US 40 SS
73.92	L	0.35	Beaver Creek Rd SS
74.27	R	4.56	White Hall Rd
78.82	S	0.08	White Hall Rd X MD 64 SS
78.90	L	0.43	SR 804 (Twin Springs Dr)
79.33	R	1.09	SR 62 (Little Antietam Rd) SS
80.42	KR	0.21	Beard Spur
80.63	R	0.09	Old Forge Rd SS
80.72	L	1.23	Beck Rd
81.95	L	0.92	Unger Rd SS
82.86	R	0.25	Leitersburg Smithsburg Rd SS
83.11	L	1.38	Durberry Rd
84.49	KR	0.60	Gardenhour Rd
85.09	L	1.52	SR 64 (Smithsburg Pike) SS
86.61	R	0.59	SR 418 (Ringgold Pike) SS
87.20	R	0.37	Misty Meadow Rd
87.58	KL	0.63	Watery Ln
88.20	KR	0.13	Frazier Rd
88.33	KR	0.94	Welty Church Rd
89.26	L	0.89	Sandstone Dr
90.15	L	0.11	Greensburg Rd SS
90.26	R	0.71	Bikle Rd
90.97	S	0.27	Bikle Rd X MD 64 SS
91.24	KL	0.74	SR 66 (Bradbury Ave)
91.98	R	0.45	SR 66 (E Water St)
92.43	R	0.16	Officer Nicholson Way
92.59	STOP	0.00	REST STOP VETERANS PARK
LEG 5			
92.59	S	0.16	Officer Nicholson Way
92.75	L	0.19	SR 66 (W Water St) SS
92.94	R	0.27	Maple Ave
93.21	S	0.49	Crystal Falls Dr X Cavetown Ch Rd SS
93.70	S	0.12	Crystal Falls Dr X SR 64 SS

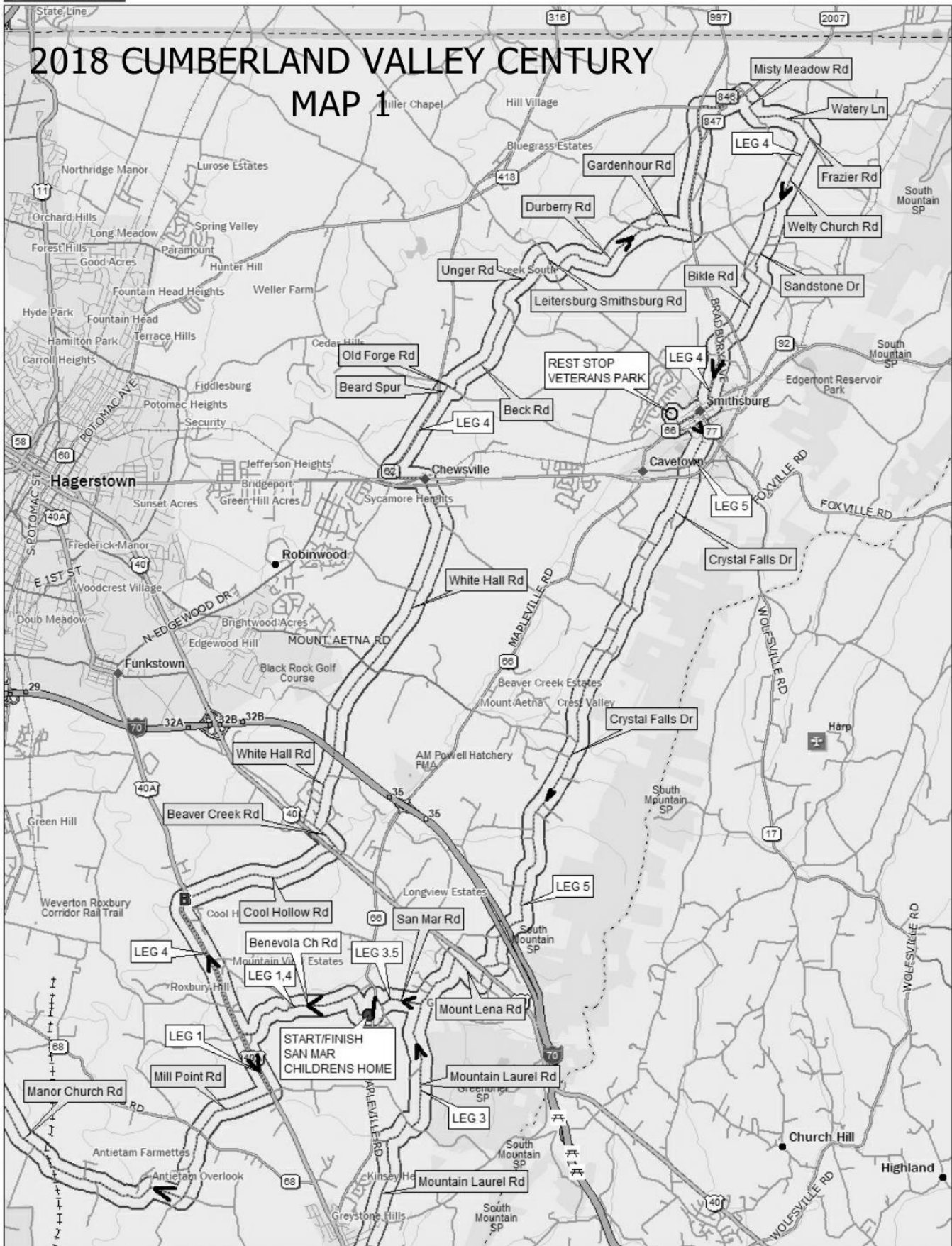
At	Turn	For	Street Name
93.82	S	6.83	Crystal Falls Dr X US 40 SS
100.65	S	0.17	Crystal Falls Dr
100.82	R	0.45	Mt Lena Rd SS
101.27	L	0.73	San Mar Rd
102.00	R	0.61	San Mar Rd
102.61	L	0.22	Mapleville Rd SR 66 SS
102.83	R	0.05	Fahrneys Church Rd
102.88		FINISH	SAN MAR HOME CLOSSES AT 5 PM

Cue Sheet for Cumberland Valley Scenic Century

S=Straight, X=Cross, KR=Keep Right, KL=Keep Left, TRO=To Remain On, SS=Stop Sign, TL=Traffic Light

SAG WAGON PHONES: Jamie, 240-446-5260 & Dick, 240-291-2169; SAN MAR: Terri, 240-675-7155

2018 CUMBERLAND VALLEY CENTURY MAP 1



MATCH MAP 2

Data use subject to license.

MATCH MAP 4

© DeLorme. DeLorme Street Atlas USA® 2011.

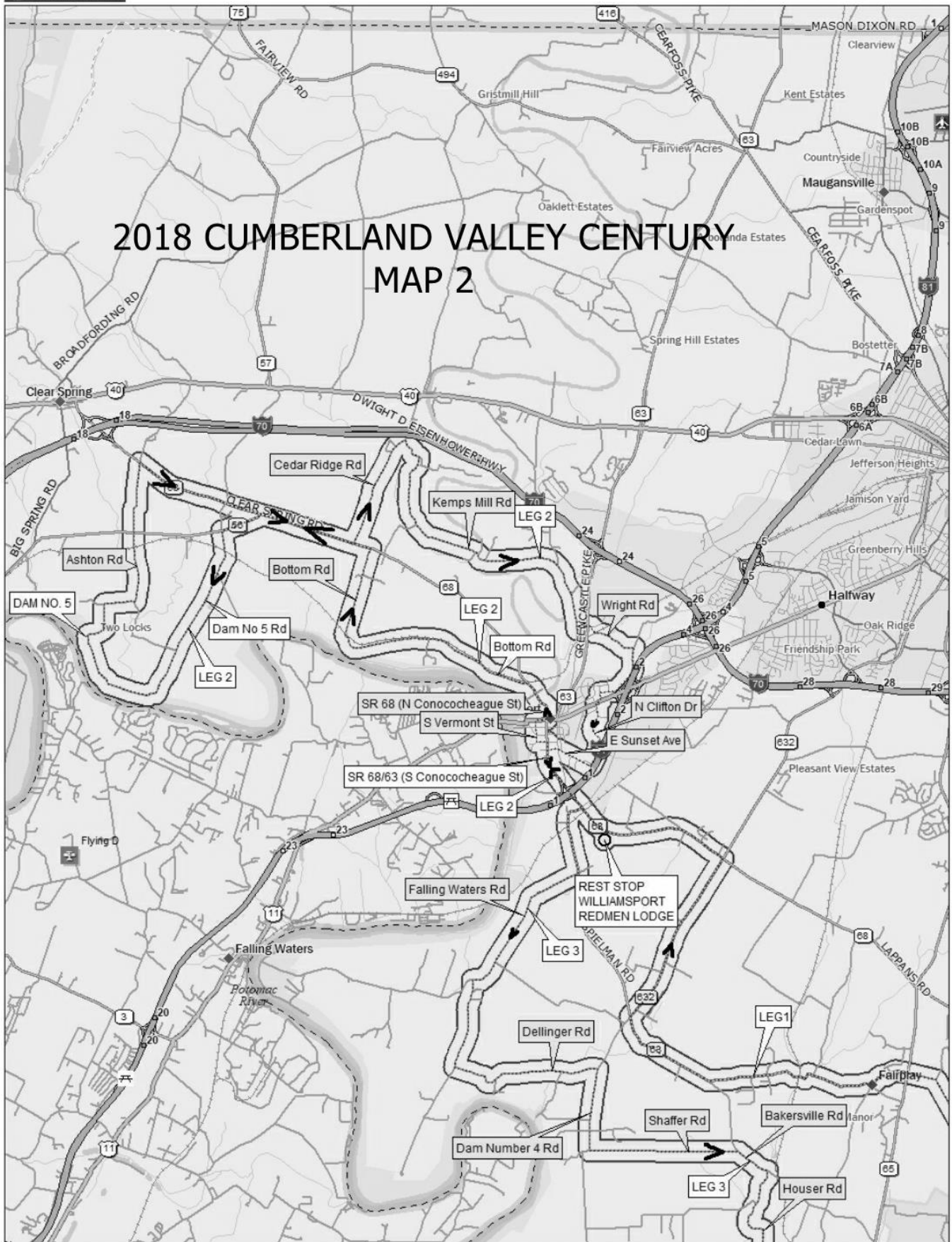
www.delorme.com

MN (10.7° W)



Data Zoom 11-0

2018 CUMBERLAND VALLEY CENTURY MAP 2



MATCH MAP 1

Data use subject to license.

© DeLorme. DeLorme Street Atlas USA® 2011.

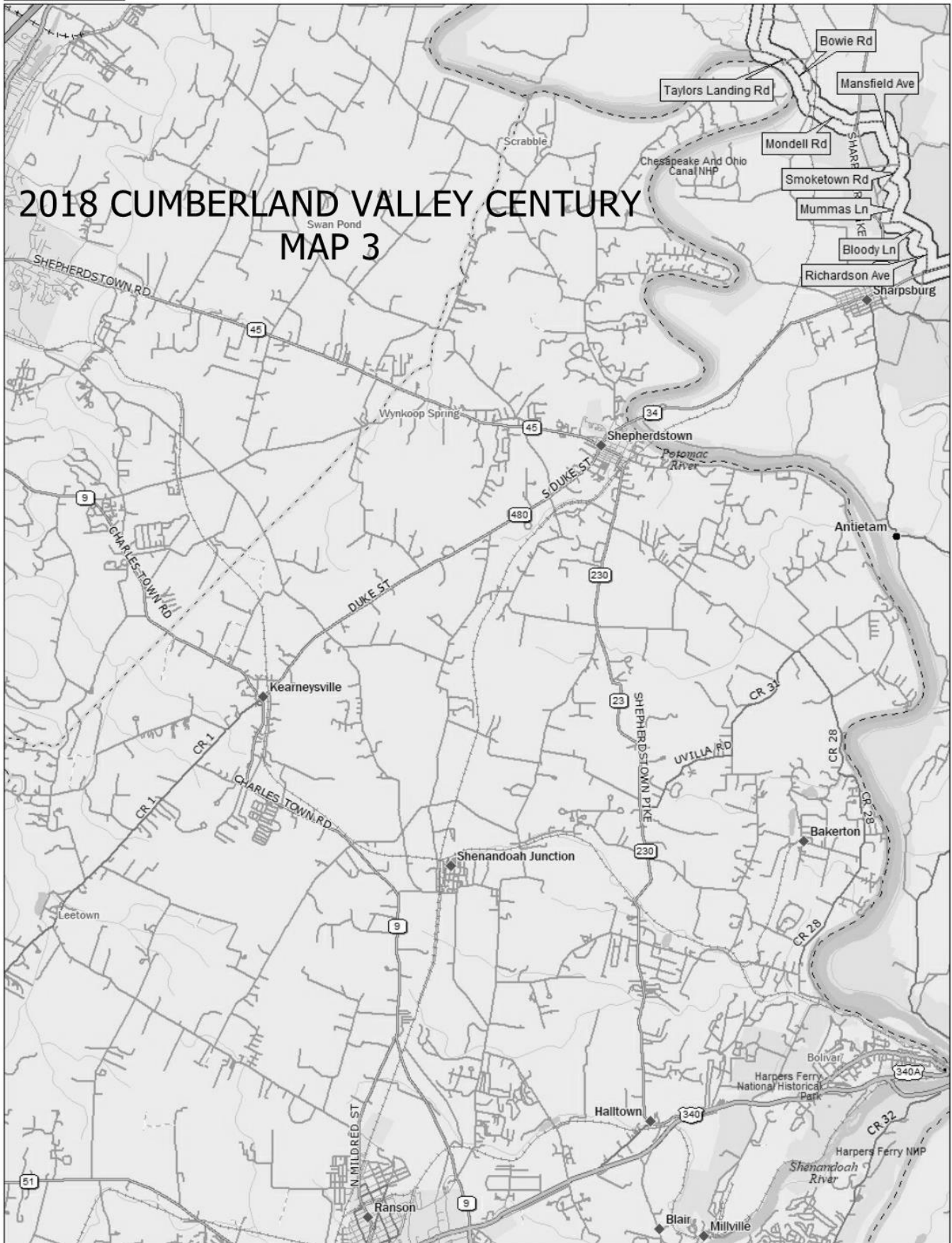
www.delorme.com

MATCH MAP 3

MN (10.6° W)



Data Zoom 11-0



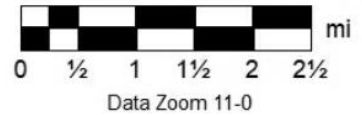
MATCH MAP 4

2018 CUMBERLAND VALLEY CENTURY MAP 3

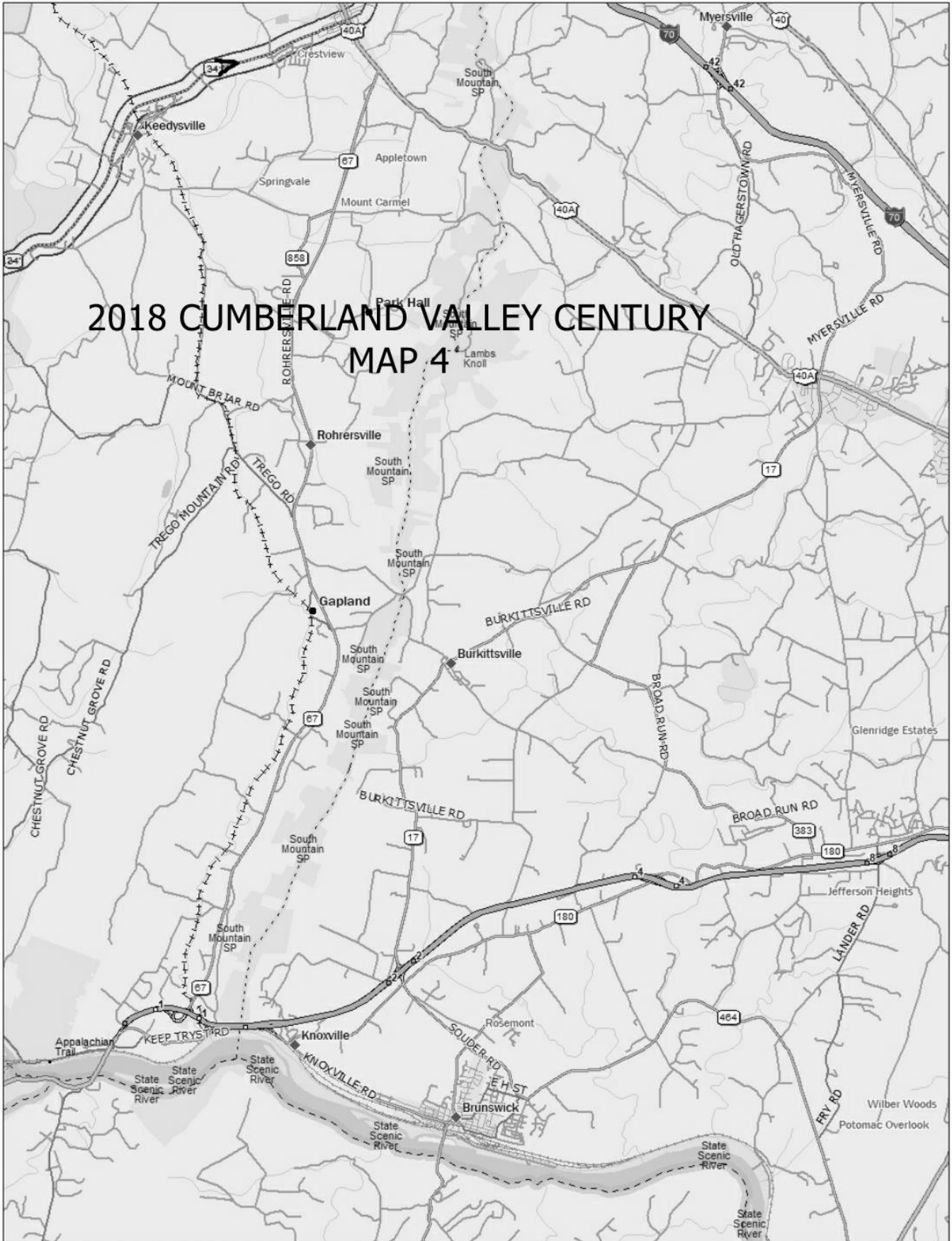
Data use subject to license.

© DeLorme. DeLorme Street Atlas USA® 2011.

www.delorme.com



MATCH MAP 3



2018 CUMBERLAND VALLEY CENTURY MAP 4

Data use subject to license.

© DeLorme. DeLorme Street Atlas USA® 2011.

www.delorme.com

